

Walk, Wheel, Ride City of Belmont



Your guide to walking, riding and using public transport in the City of Belmont



More information

To find out more about walking, bike riding and public transport please contact the following organisations:

Department of Transport

This Your Move City of Belmont map promotes sustainable travel choices. One side has public transport options and the other shows walking and bike riding routes, paths and facilities. To access a mobile friendly version of this map or to find our more go to: yourmove.org.au

City of Belmont

Telephone: (08) 9477 7222
Website: belmont.wa.gov.au
Email: belmont@belmont.wa.gov.au or sustainabletransport@belmont.wa.gov.au

Transperth

Visit transperth.wa.gov.au or call the InfoLine on 13 62 13 for bus, train and ferry information.

This map was produced by the Department of Transport and the City of Belmont. It was printed at the time of METRONET's Armadale Line transformation affecting public transport in 2024 and 2025.

For more available maps, visit the Your Move website: yourmove.org.au/resources

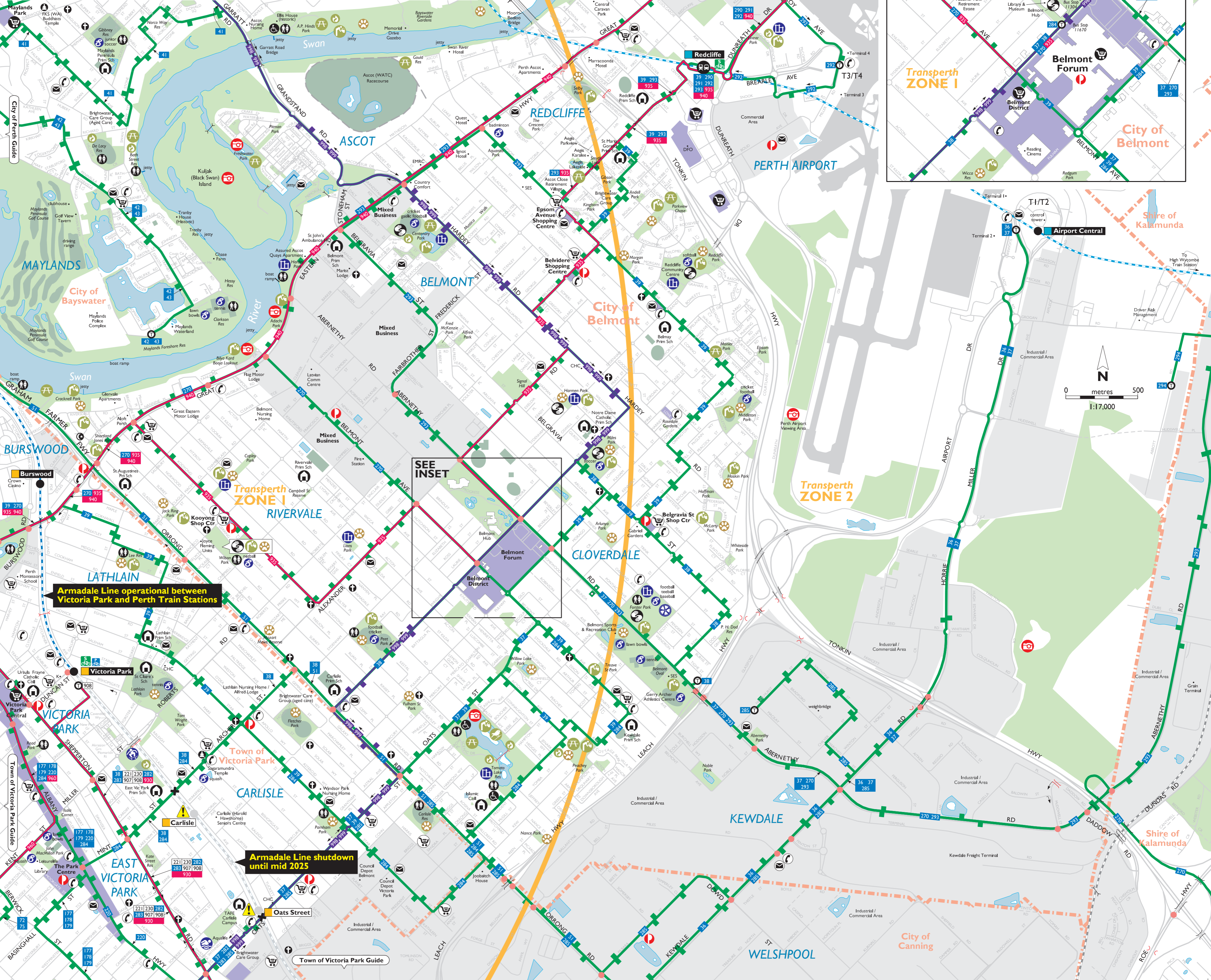
The information contained in this publication is provided in good faith and believed to be accurate at time of publication. The Department of Transport and the City of Belmont shall in no way be liable for any loss sustained or incurred by anyone relying on the information. 042024

Legend

998, 999 Circleroute and Bus Stop (Limited stops only) every 15 mins weekdays & Saturdays, every 30 mins Sunday	Bus Station	Swimming Pool	Telephone
High Frequency Route - every 10-15 mins weekdays, Saturdays & Sunday	Bus Route Terminus	Bird Watching	Place of Worship
Bus Route and Bus Stop	Railway, Underground	Community Garden	Sporting Facility
High Frequency Bus Route Number	Traffic Light, Crossing	Skate Park, Pump Track	CHC Child Health Centre
Limited Stops Bus Route Number (See Transperth timetables for stops)	Road Bridge, Footbridge & Underpass	Supermarket / Shopping Centre	Kindergarten
Bus Route Number	Local Attractions / Lookout	Delicatessen / Convenience Store	Bicycle Shelter
Transperth Zone Fare Boundary	BBQ Facilities	School, University & College	Bicycle Parking (at train stations)
Train and Bus Transfer, Train Station	Dog Exercise Area	Community / Cultural Centre	Freight Railway
	Drinking Fountain	Public Toilet, Accessible Toilet	Railway & Train Station Shutdown
	Picnic Area	Post Office, Post Box	Under Construction
	Outdoor Exercise Equipment		

Effective: 22 April 2024; DoT 9122201H; projectmapping@transport.wa.gov.au

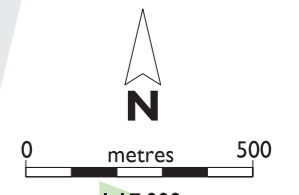
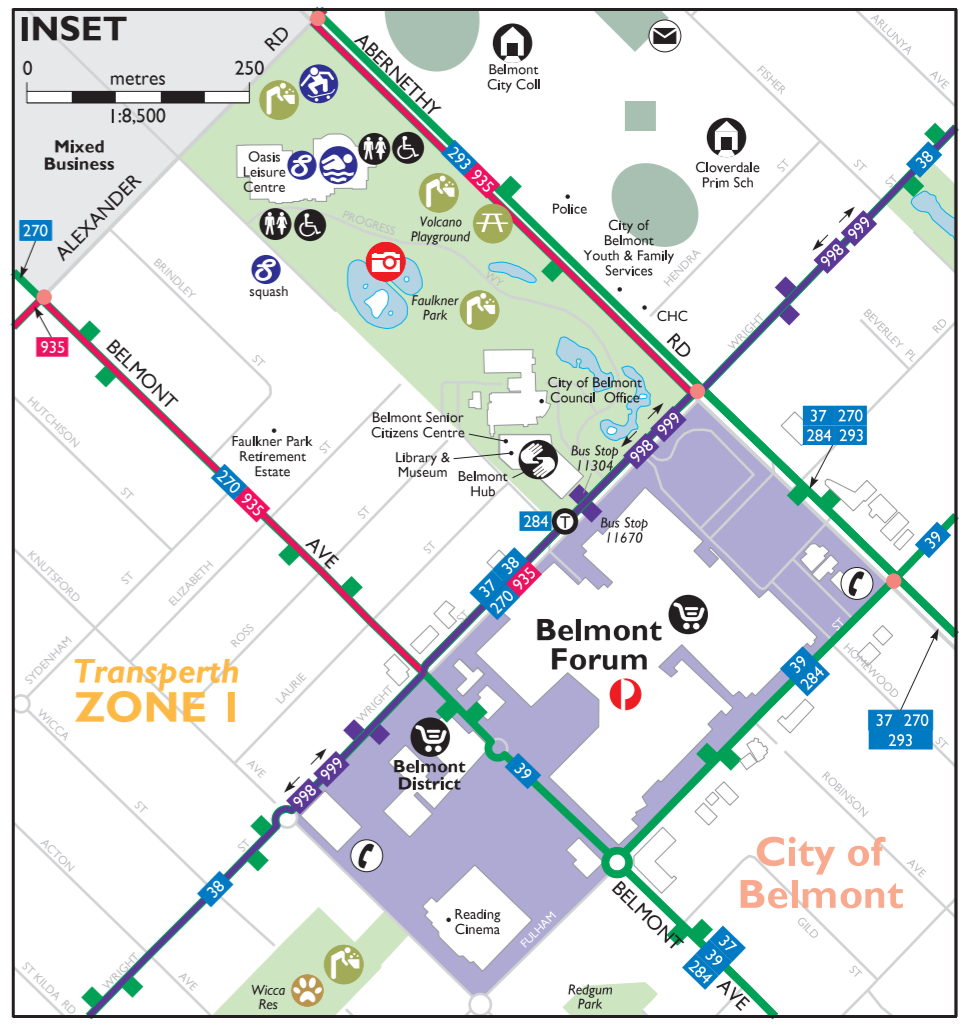
BELMONT - Public Transport Information



Armadale Line operational between Victoria Park and Perth Train Stations

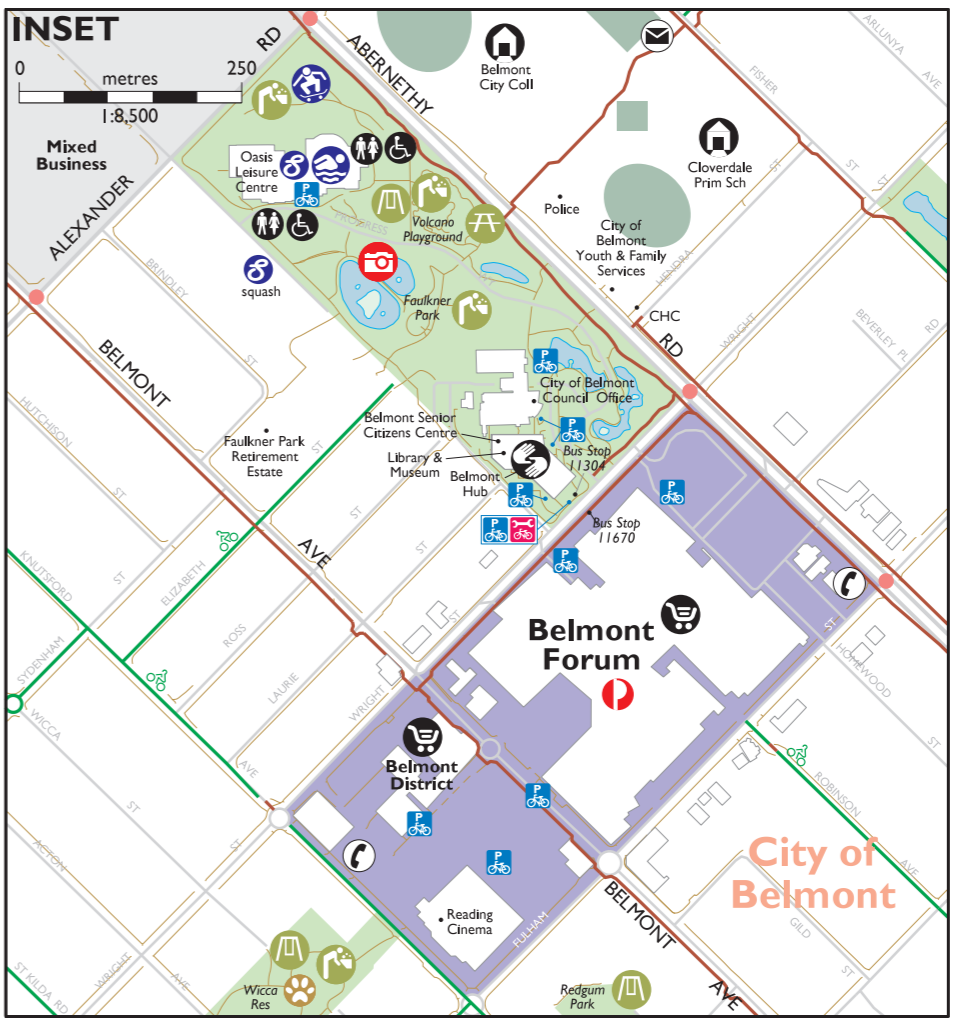
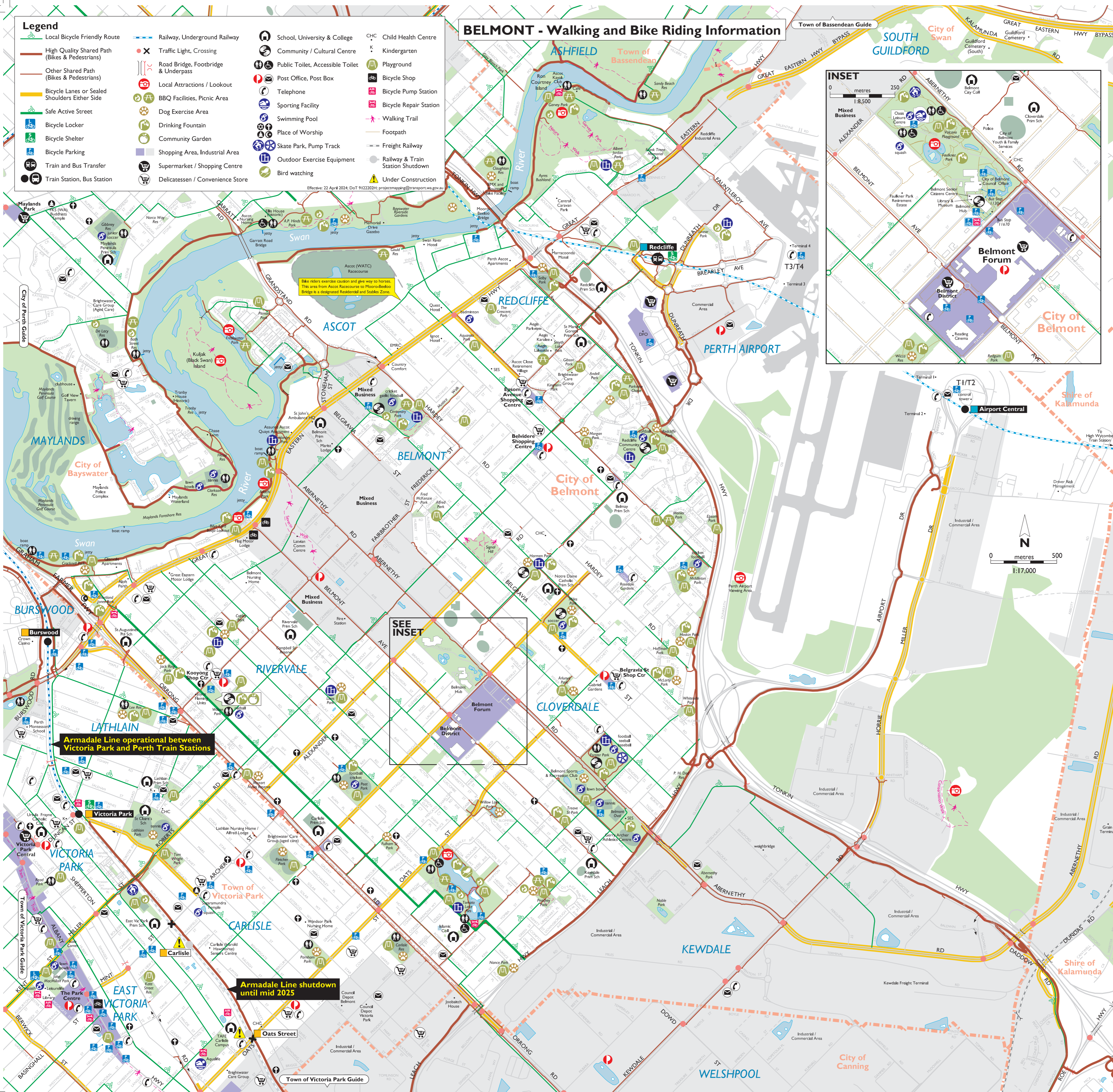
Armadale Line shutdown until mid 2025

SEE INSET



- ### Legend
- | | | | |
|------------------------------------------------|-------------------------------------|----------------------------------|----------------------------------|
| Local Bicycle Friendly Route | Railway, Underground Railway | School, University & College | CHC |
| High Quality Shared Path (Bikes & Pedestrians) | Traffic Light, Crossing | Community / Cultural Centre | Kindergarten |
| Other Shared Path (Bikes & Pedestrians) | Road Bridge, Footbridge & Underpass | Public Toilet, Accessible Toilet | Playground |
| Bicycle Lanes or Sealed Shoulders Either Side | Local Attractions / Lookout | Post Office, Post Box | Bicycle Shop |
| Safe Active Street | BBQ Facilities, Picnic Area | Telephone | Bicycle Pump Station |
| Bicycle Locker | Dog Exercise Area | Sporting Facility | Bicycle Repair Station |
| Bicycle Shelter | Drinking Fountain | Swimming Pool | Walking Trail |
| Bicycle Parking | Community Garden | Place of Worship | Footpath |
| Train and Bus Transfer | Shopping Area, Industrial Area | Skate Park, Pump Track | Freight Railway |
| Train Station, Bus Station | Supermarket / Shopping Centre | Outdoor Exercise Equipment | Railway & Train Station Shutdown |
| | Delicatessen / Convenience Store | Bird watching | Under Construction |
- Effective: 22 April 2024. DoT 9122202H; projectmapping@transport.wa.gov.au

BELMONT - Walking and Bike Riding Information



How do you get around?

More people are choosing to walk, wheel and ride in the City of Belmont. Replacing short car trips with active travel helps you connect with your community and is also great for your health and the environment.

Walk, wheel and ride

Walking, wheeling and riding are great ways to get active. This map identifies walking and bike friendly routes, quiet streets, on-road bicycle lanes and shared paths.

Think about the local trips that you make such as going to the shops, work, dropping the kids at school or visiting friends. Which of these could you do by walking, scootering or riding?

Catch a bus as part of your journey

Use this map to see if you can walk, wheel or ride to the bus stop or interchange.



Scan the QR code to visit the Transperth website to find out about the new and enhanced bus services operating during the Armadale and Thornlie Line shutdown.

You can plan your journey by phone (call the Transperth InfoLine 13 62 13), online or by using the Transperth app for iOS and Android.

Lock up your bike

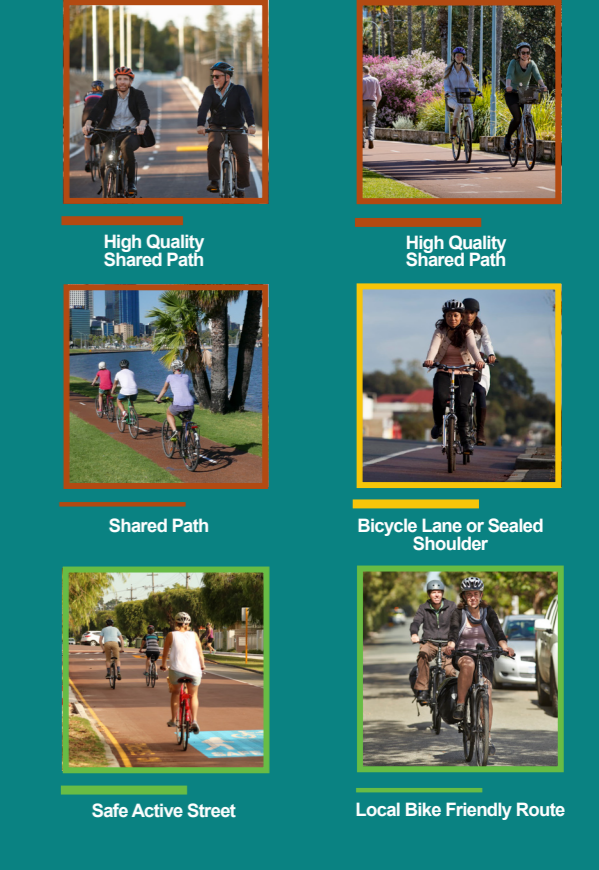
Did you know you can lock your bike for free in the secure bike shelters identified on the map? Register your SmartRider for the bike shelter on the Transperth app or visit transperth.wa.gov.au/cycling.

Tips for sharing the path

- Slow down and be courteous, especially with people moving slower than you
- Thanks for ringing your bell to let others know that you're approaching
- Make sure you and your family wear a helmet to keep safe
- Did you know bike riders can legally ride on footpaths in Western Australia?
- Stay alert, keep your eyes off the phone and on the path ahead
- eRideables must travel 10 km/h or less on footpaths and 25 km/h or less on shared paths

For more information on eRideables visit wa.gov.au/organisation/road-safety-commission/erideables

Types of rides and routes



Walk, Wheel, Ride City of Belmont



Your guide to walking, riding and using public transport in the City of Belmont



More information
To find out more about walking, bike riding and public transport please contact the following organisations:

Department of Transport
This Your Move City of Belmont map promotes sustainable travel choices. One side has public transport options and the other shows walking and bike riding routes, paths and facilities. For more information about your active travel options go to: yourmove.org.au

City of Belmont
Telephone: (08) 9477 7222
Website: belmont.wa.gov.au
Email: belmont@belmont.wa.gov.au or sustainabletransport@belmont.wa.gov.au

Transperth
Visit transperth.wa.gov.au or call the InfoLine on 13 62 13 for bus, train and ferry information.

This map was produced by the Department of Transport and the City of Belmont. It was printed at the time of METRONET's Armadale Line transformation affecting public transport in 2024 and 2025.

To access a mobile friendly version of this map, or for more available resources, scan the QR code or visit yourmove.org.au/resources

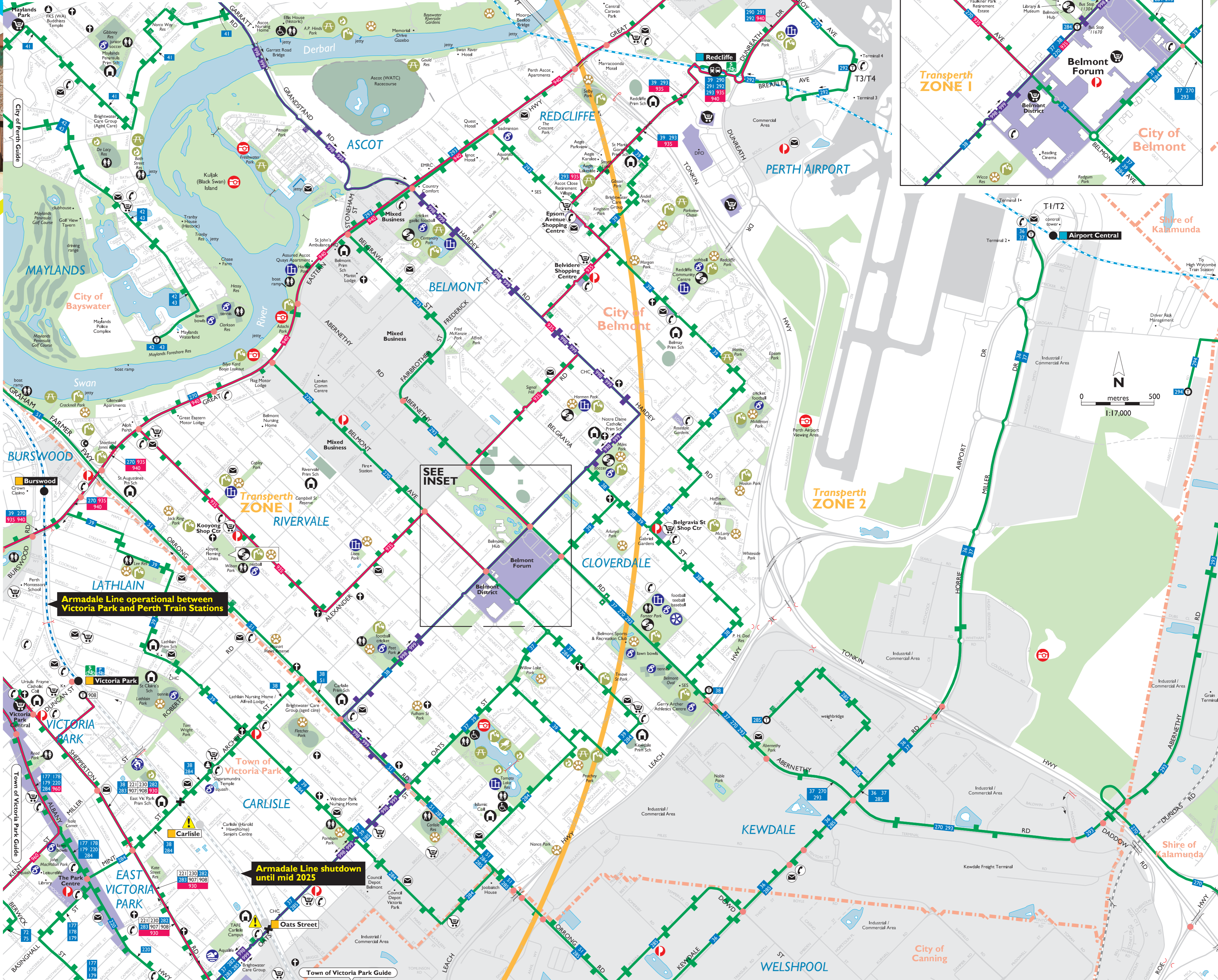
The information contained in this publication is provided in good faith and believed to be accurate at time of publication. The Department of Transport and the City of Belmont shall in no way be liable for any loss sustained or incurred by anyone relying on the information. 042024

Legend

998, 999 Circleroute and Bus Stop (Limited stops only) every 15 mins weekdays & Saturdays, every 30 mins Sunday	Bus Station	Swimming Pool	Telephone
High Frequency Route - every 10-15 mins weekdays, Saturdays & Sunday	Bus Route Terminus	Bird Watching	Place of Worship
998 930 High Frequency Bus Route Number	Traffic Light, Crossing	Skate Park, Pump Track	CHC Child Health Centre
221 230 Limited Stops Bus Route Number (See Transperth timetables for stops)	Road Bridge, Footbridge & Underpass	Shopping Area, Industrial Area	K Kindergarten
299 Bus Route Number	Local Attractions / Lookout	Supermarket / Shopping Centre	Bike Shelter
Transperth Zone Fare Boundary	BBQ Facilities	Delicatessen / Convenience Store	Bike Parking (at train stations)
Train and Bus Transfer, Train Station	Dog Exercise Area	School, University & College	Freight Railway
	Drinking Fountain	Community / Cultural Centre	Railway & Train Station Shutdown
	Picnic Area	Public Toilet, Accessible Toilet	Under Construction
	Outdoor Exercise Equipment	Post Office, Post Box	

Effective: 2 May 2024. DoT 912220.HI.projectmapping@transport.wa.gov.au

BELMONT - Public Transport Information



Armadale Line operational between Victoria Park and Perth Train Stations

Armadale Line shutdown until mid 2025

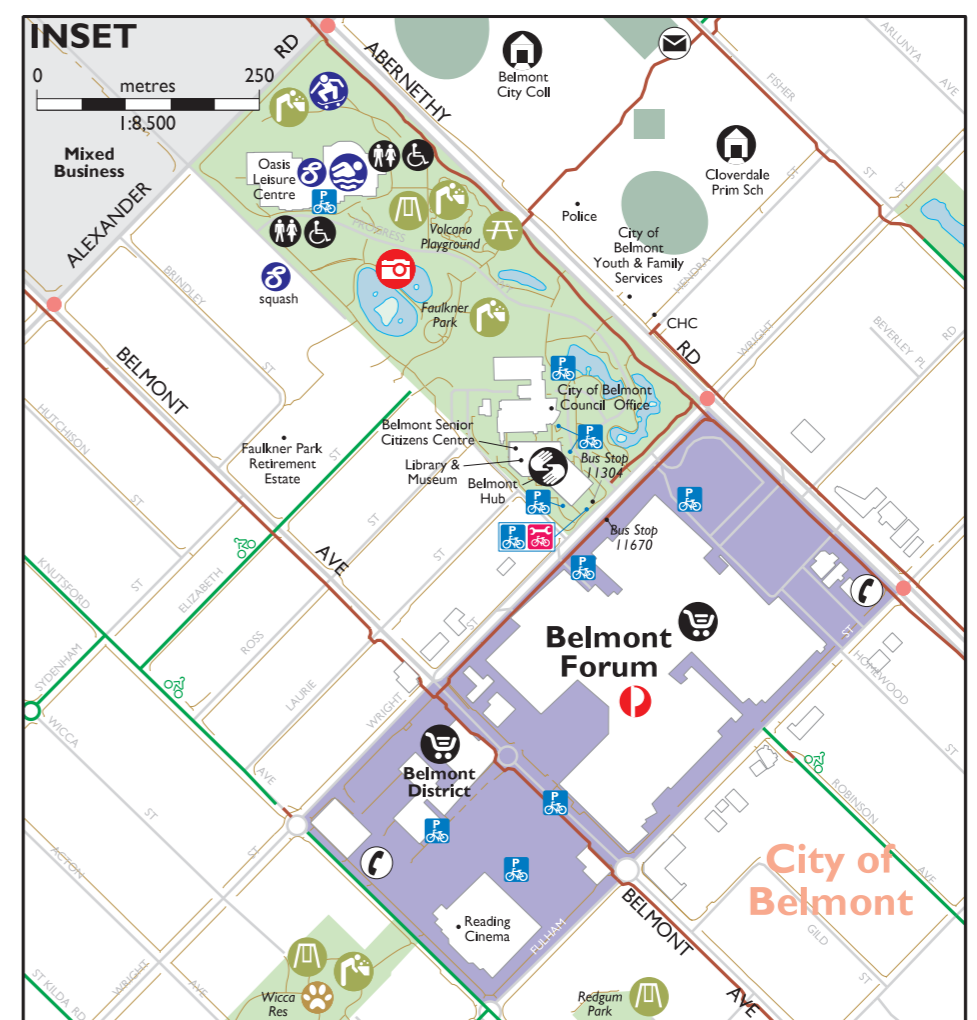
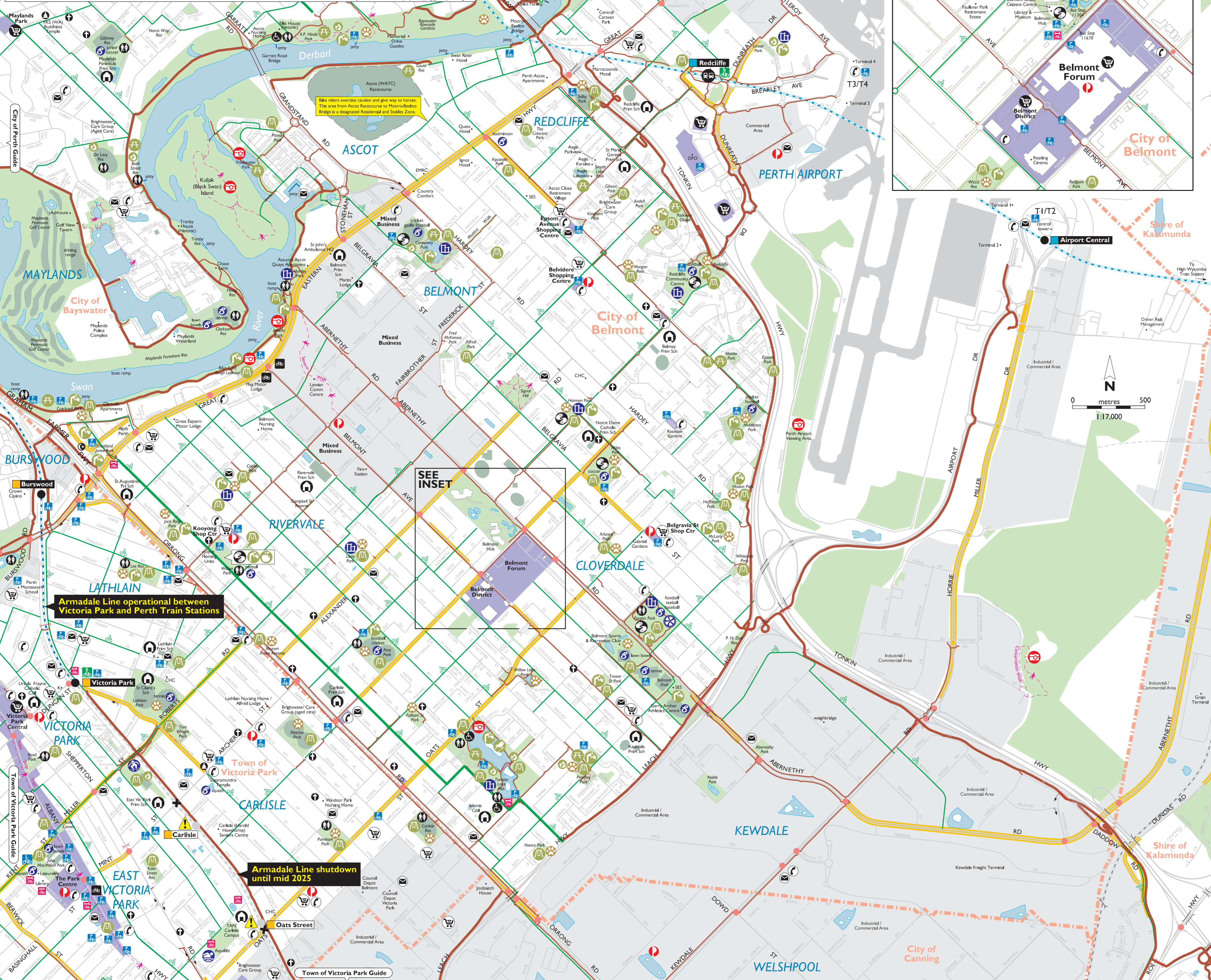
SEE INSET

Legend

Local Bike Friendly Route	Railway, Underground Railway	Delicatessen / Convenience Store	Child Health Centre
High Quality Shared Path (Bikes & Pedestrians)	Traffic Light, Crossing	School, University & College	Kindergarten
Other Shared Path (Bikes & Pedestrians)	Road Bridge, Footbridge & Underpass	Community / Cultural Centre	Bike Shop
Bike Lanes or Sealed Shoulders Either Side	Local Attractions / Lookout	Public Toilet, Accessible Toilet	Bike Pump Station
Safe Active Street	BBQ Facilities, Picnic Area	Telephone	Bike Repair Station
Bike Locker	Dog Exercise Area	Sporting Facility	Walking Trail
Bike Shelter	Playground, Drinking Fountain	Swimming Pool	Footpath
Bike Parking	Community Garden	Place of Worship	Railway & Train Station Shutdown
Train and Bus Transfer	Bird watching	Skate Park, Pump Track	Under Construction
Train Station, Bus Station	Shopping Area, Industrial Area	Outdoor Exercise Equipment	
	Supermarket / Shopping Centre		

Effective: 2 May 2024; DoT 91222024; projectmapping@transport.wa.gov.au

BELMONT - Walking and Bike Riding Information



How do you get around?

More people are choosing to walk, wheel and ride in the City of Belmont. Replacing short car trips with active travel helps you connect with your community and is also great for your health and the environment.

Walk, wheel and ride

Walking, wheeling and riding are great ways to get active. This map identifies walking and bike friendly routes, quiet streets, on-road bicycle lanes and shared paths.

Think about the local trips that you make such as going to the shops, work, dropping the kids at school or visiting friends. Which of these could you do by walking, scootering or riding?

Catch a bus as part of your journey

Use this map to see if you can walk, wheel or ride to the bus stop or interchange.

Scan the QR code to visit the Transperth website to find out about the new and enhanced bus services operating during the Armadale and Thornlie Line shutdown.

You can plan your journey by phone (call the Transperth InfoLine 13 62 13), online or by using the Transperth app for iOS and Android.

Lock up your bike

Did you know you can lock your bike for free in the secure bike shelters identified on the map? Register your SmartRider for the bike shelter on the Transperth app or visit transperth.wa.gov.au/cycling.

Tips for sharing the path

- Slow down and be courteous, especially with people moving slower than you
- Thanks for ringing your bell to let others know that you're approaching
- Make sure you and your family wear a helmet to keep safe
- Did you know bike riders can legally ride on footpaths in Western Australia?
- Stay alert, keep your eyes off the phone and on the path ahead
- eRideables must travel 10 km/h or less on footpaths and 25 km/h or less on shared paths

For more information on eRideables visit wa.gov.au/organisation/road-safety-commission/erideables

Types of rides and routes

- High Quality Shared Path
- Shared Path
- Safe Active Street
- High Quality Shared Path
- Bicycle Lane or Sealed Shoulder
- Local Bike Friendly Route

Armadale Line operational between Victoria Park and Perth Train Stations

Armadale Line shutdown until mid 2025

SEE INSET

Town of Victoria Park Guide